





























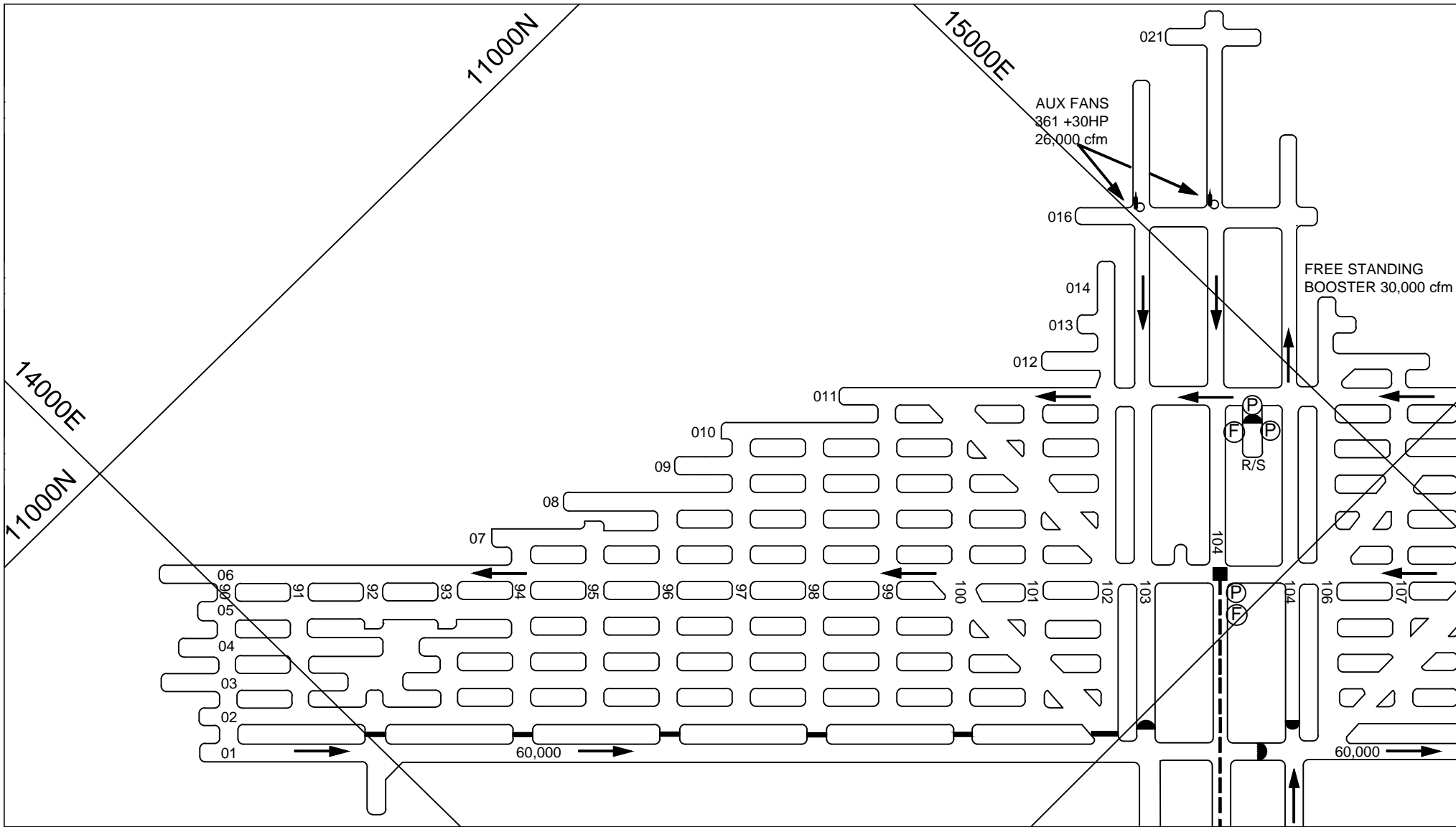


-  DOOR NORMALLY OPEN
-  DOOR NORMALLY CLOSED
-  REGULATOR
-  FABRENE OR BRATTICE STOPPING
-  VOLUME AND DIRECTION OF AIR FLOW (cfm)
-  VENTILATION FAN
-  VENTILATION DUCTING OR TUBING
-  STOPPING (WOOD OR CONCRETE)
-  AREA BEYOND ROPED OFF
-  RAISE GOING DOWN
-  RAISE GOING UP
-  RAISE THROUGH THE LEVEL
-  PHONE
-  FIRE POINT OR STATION
-  REFUGE STATION

-  **ELECTRICAL SUBSTATION - LOCKED**
-  **OPEN HOLE IN STOPE**
-  **GROUND CAVED, OR MUCK STOPPING - IMPASSABLE AND NOT OPEN TO AIRFLOR**
-  **AREA DRILLED OFF**
-  **BACKFILLED STOPE**
-  **SQUARE SET STOPE**
-  **TIMBERED AREA**
-  **MANWAY**
-  **OREPASS**
-  **FRESH AIR RAISE**
-  **RETURN AIR RAISE**
-  **UPCAST**
-  **DOWNCAST**
-  **VOLUME TOO SMALL TO MEASURE**
- 

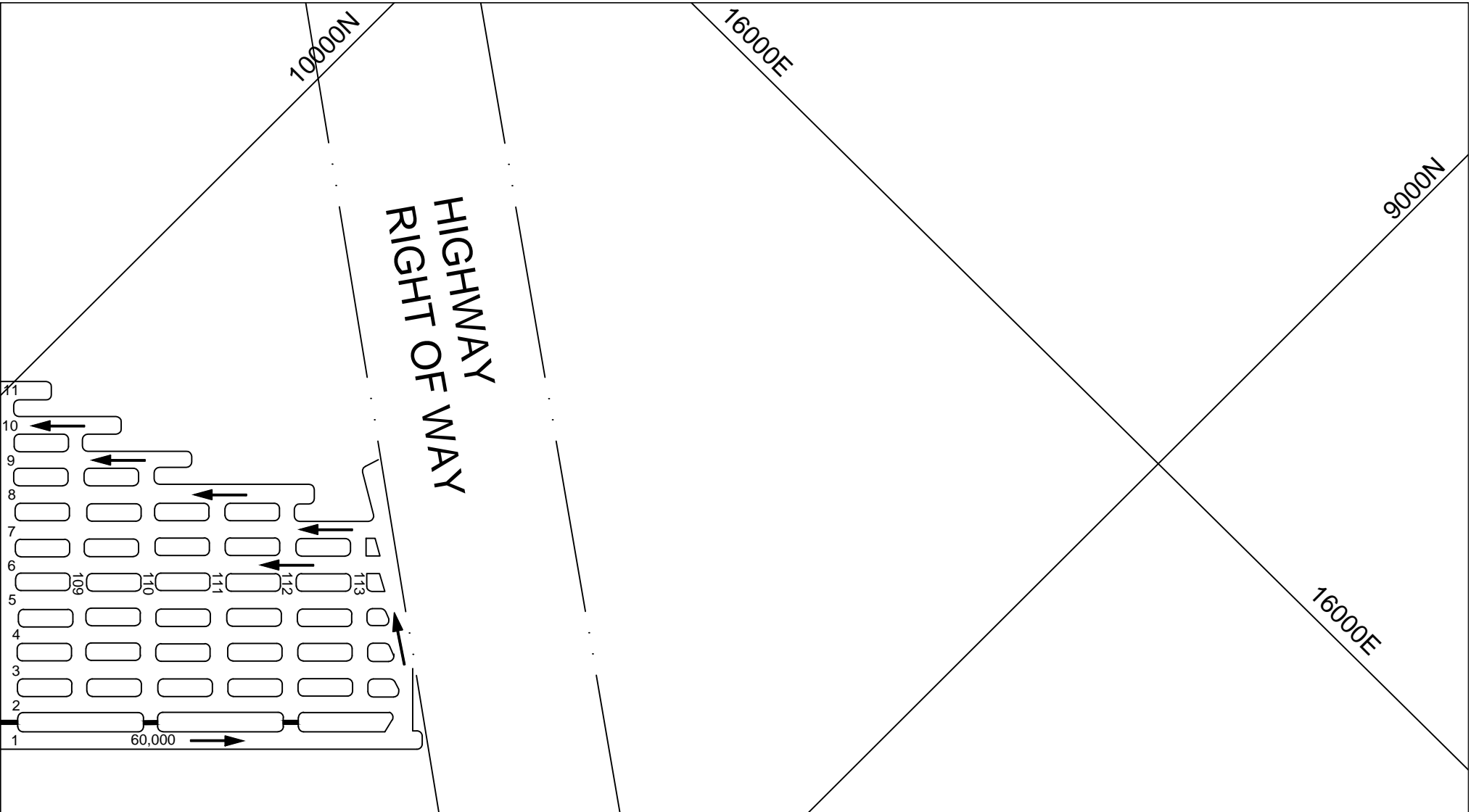


DISTRICT MINE

BLOCK #1

SCALE (IN FEET)



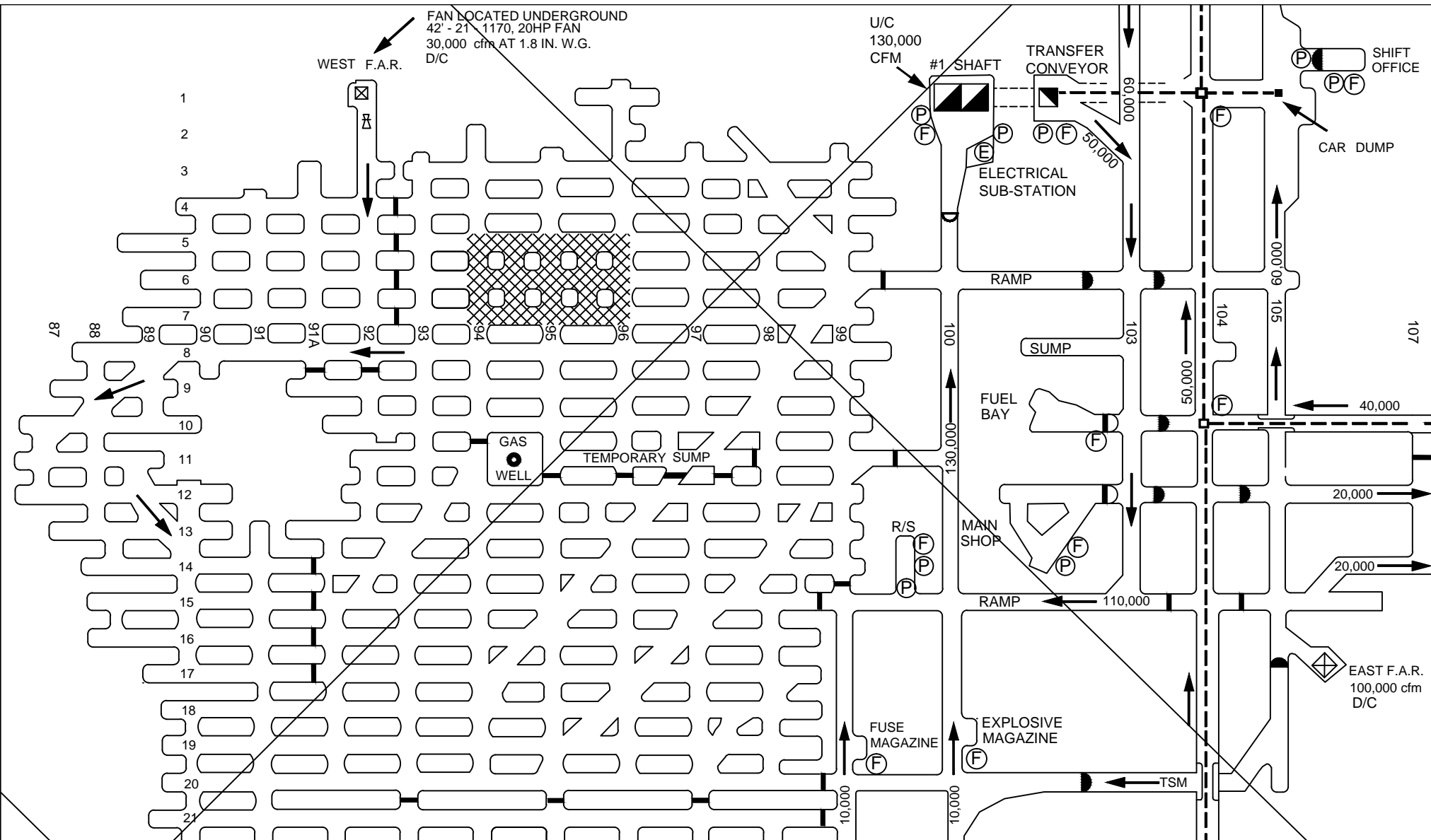


DISTRICT MINE

BLOCK #2

SCALE (IN FEET)




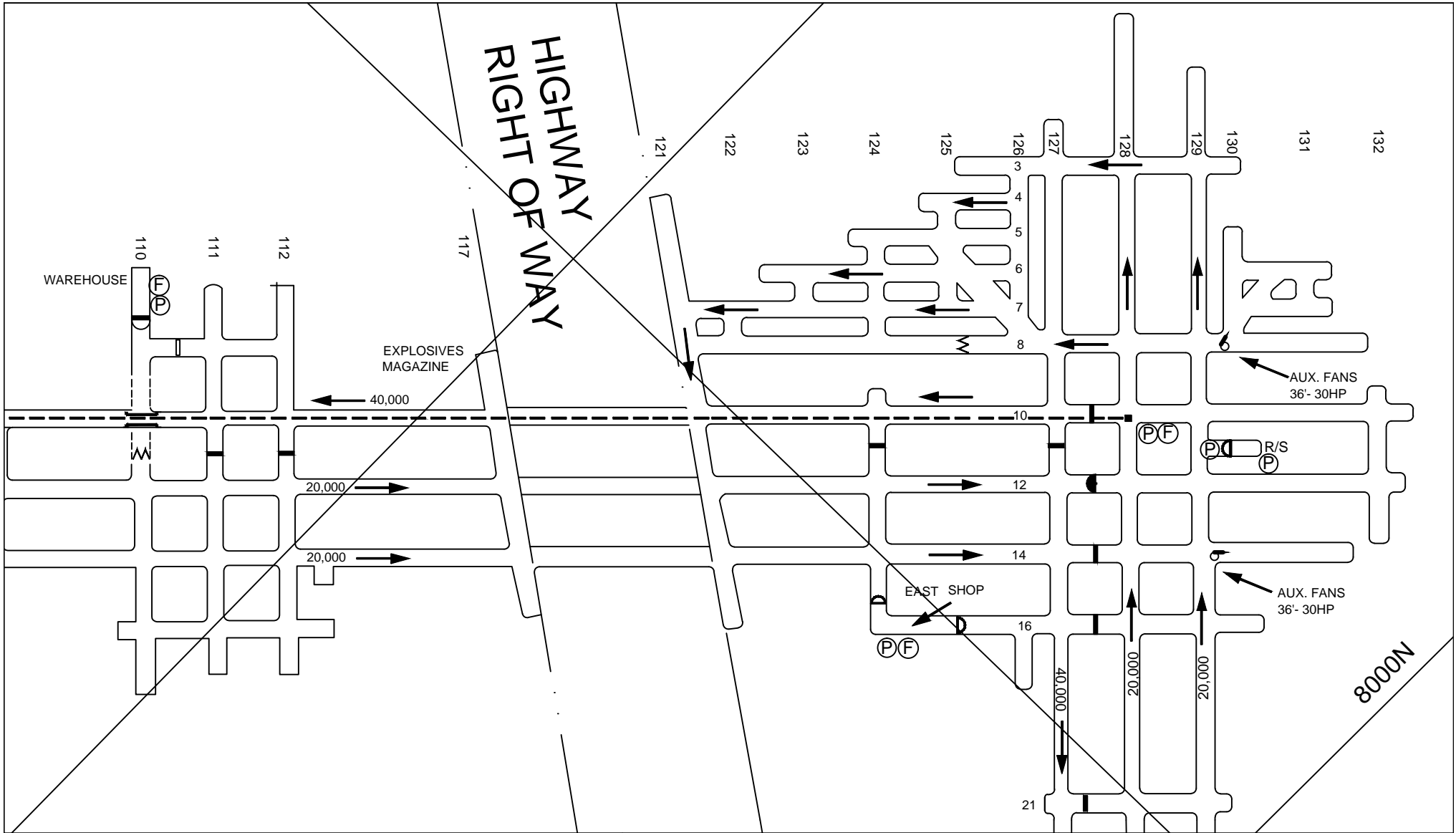


DISTRICT MINE

BLOCK #3

SCALE (IN FEET)




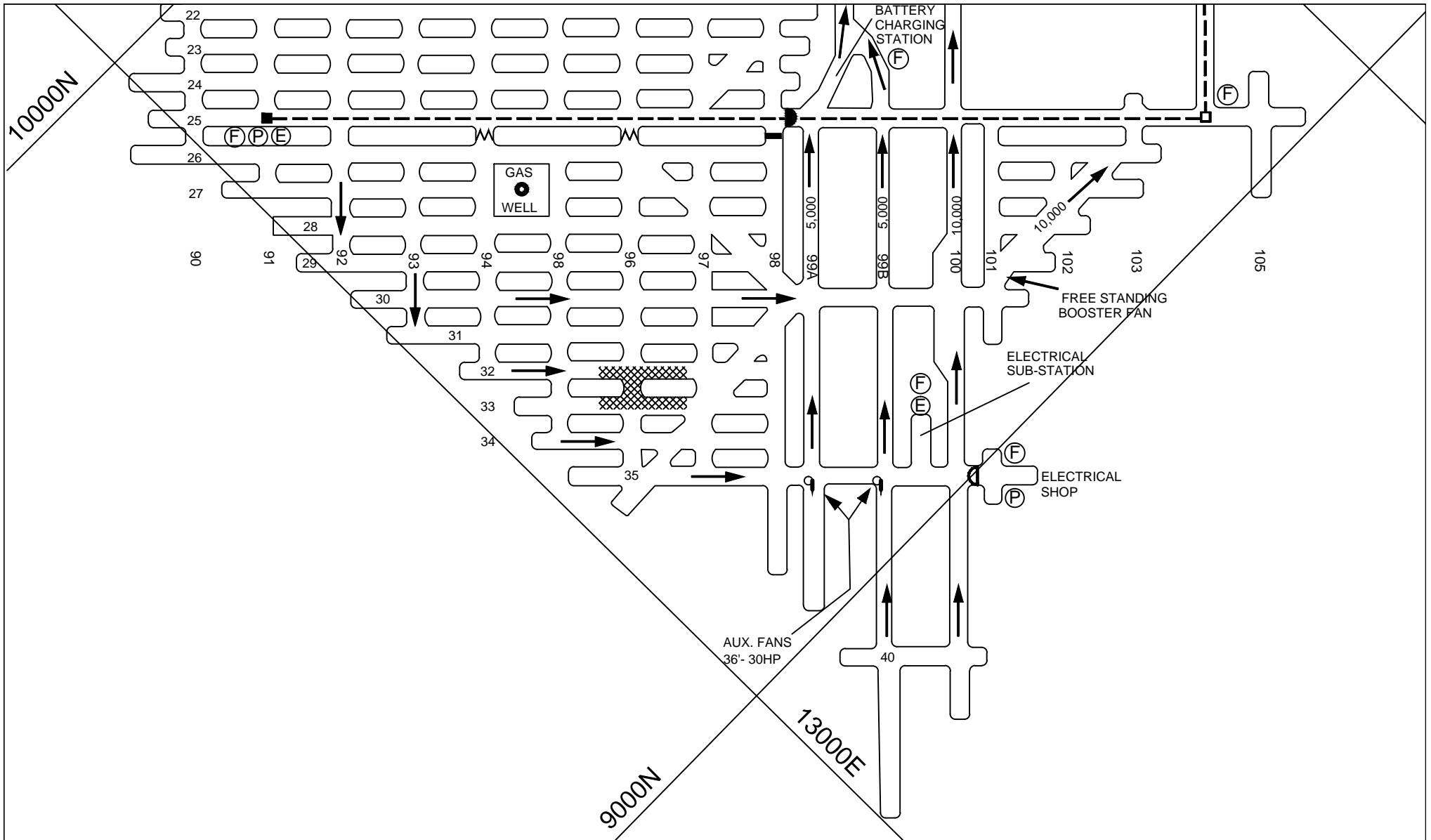


DISTRICT MINE

BLOCK #4

SCALE (IN FEET)



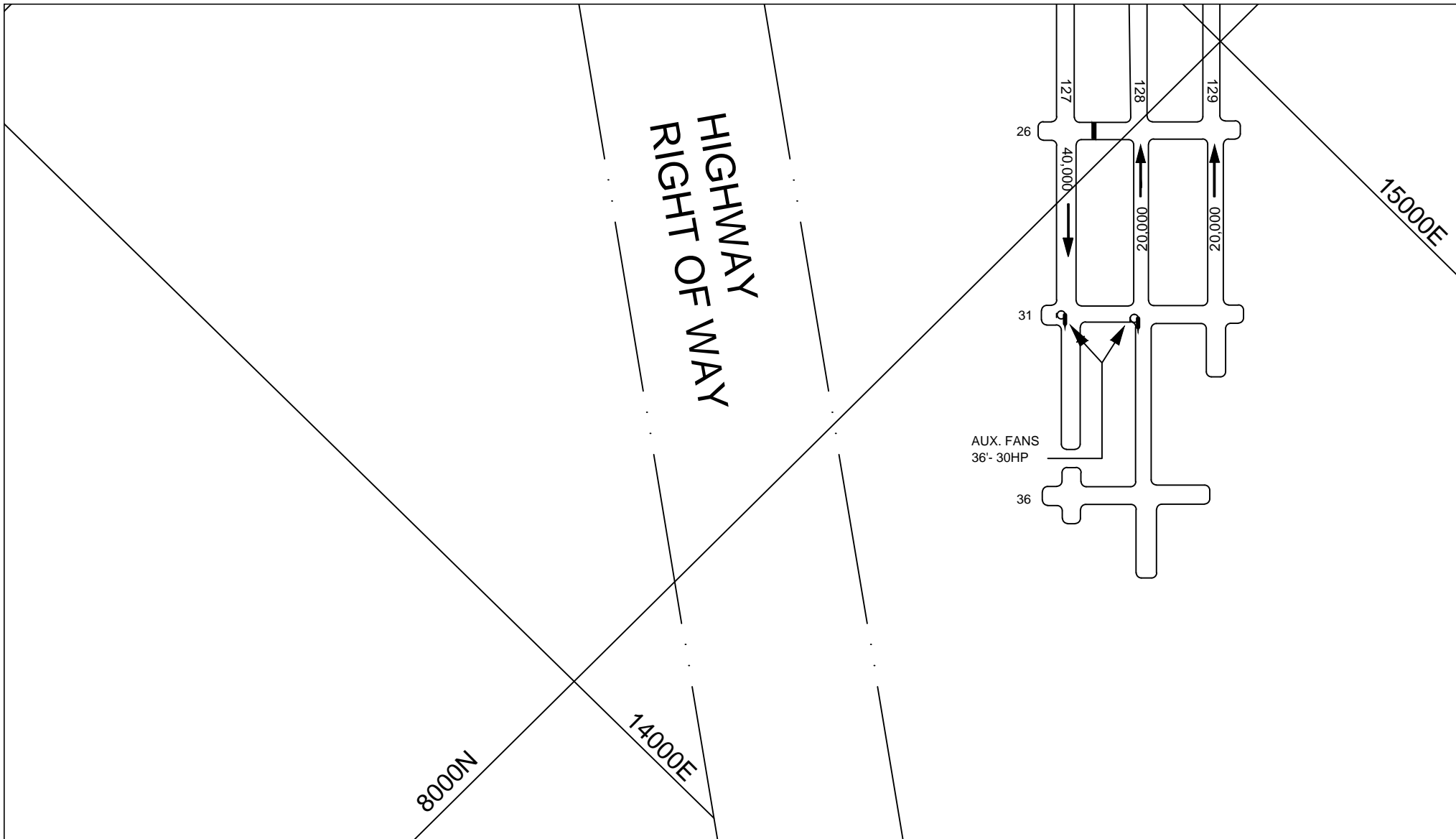


DISTRICT MINE

BLOCK #5

SCALE (IN FEET)



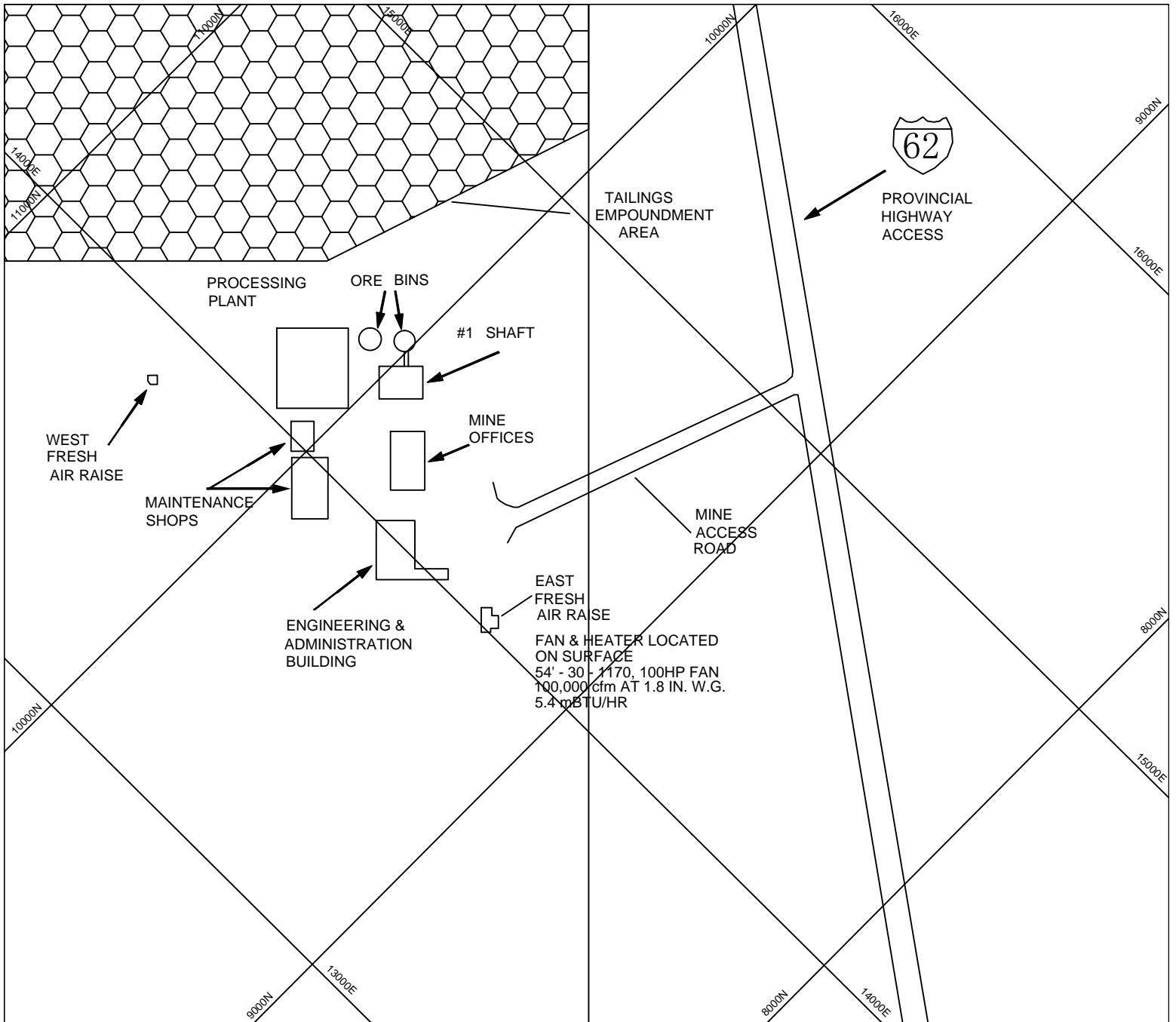


DISTRICT MINE

BLOCK #6

SCALE (IN FEET)





DISTRICT MINE

SURFACE PLAN

SCALE: 1" = 400 FEET